



**REPUBLIKA SRBIJA**  
**Skupština Autonomne Pokrajina Vojvodina**

# EXPERIENCES IN CROSS-BORDER COOPERATION PROJECTS



**INSTITUTE FOR URBAN AND SPATIAL PLANNING OF VOJVODINA**

Železnička 6/III, Novi Sad, zavurbvo@gmail.com

**PhD Tamara Zelenović Vasiljević**



**PROSTORNO I URBANISTIČKO PLANIRANJE PREKOGRANIČNE SARADNJE LOKALNIH SAMOUPRAVA**

*Novi Sad, decembar 2015.*



## SEE Transnational Cooperation Program

**2008-2012**

- 1. DATOURWAY Sustainable Territorial Development of the Danube Area with Special Regard to Tourism**
- 2. TICAD - Tisa Catchment Area Development**

## IPA HU SRB Cross-border Co-operation Programme

**2009-2011**

- 3. Rehabilitation Planning of Bácsalmás - Bajmok Cross-Border Connecting (First Call)**
- 4. Rehabilitation Planning of Tizásiget-Djala Cross-Border Connecting Road (First Call)**

**2013-2014**

- 5. CODEX - Coordinated Development and Knowledge Exchange on Spatial Planning Methodology (Third Call)**

**2013-2015**

- 6. Rehabilitation of Tizásziget-Djala cross-border connecting road (Third Call)**



## Sustainable Territorial Development of the Danube Area with Special Regard to Tourism



The **DATOURWAY** project presents an outstanding example of transnational cooperation committed to the development of tourism along and on the middle and south-eastern section of the Danube River, while paying particular attention to the protection and enhancement of the natural and cultural resources linked to this area of the great European waterway.

The concept of tourism is interpreted in the project in a broad sense. It is regarded as a complex activity either at short or long term, oriented towards recreation, resort and leisure, cultural enrichment, enjoyment of natural beauty as well as physical exercise.

Furthermore, the aim of the project was to enhance and promote transnational cooperation in tourism linked to the various touristic potentials of the river, of the riverbanks as well as the natural beauty of the riverside area and architectural assets of the lively towns, cities and villages by the Danube.



It was divided into six working packages:

WP1- Transnational project Management and Coordination

WP2- Communication and Dissemination

WP3- Territorial Analyses and evaluation

WP4- Strategy Building

WP5- Pilot projects

PiP1- „Dunakanyar“ (SLO-HU)- Intensive tourism near capital city of Hungary“- Cross border cooperation via tourism after Schengen

PiP2- „Beda-Karapanca“- (HU-SER-CRO)- Chance of economic growth via tourism

PiP3- „Calafat Vidin“ (RO-BG)- City tourism and rural neighbourhood- Cross border ecological and environmental damages

PiP4- „Greenways along the Danube“ (all partners)-  
Lienar green corridor for non-motorized transport use

WP6- Network Building





## Tisa Catchment Area Development



The extraordinary feature of the TICAD project is the broad and productive transnational cooperation of local, regional, national authorities, planning and research institutions from all the five countries sharing the territory of the Tisa basin.

The main actions will be the following:

- Elaboration of a common methodology for this innovative cooperative process;
- Construction of a common information and data base;
- Analysis of the state and perspective of the area: national studies and integrated evaluation.

The project outputs were :

- Joint integrated strategy;
- Common database (statistics, plans, programs, studies);
- Common website in 6 languages;
- 3 transnational pilot projects;
- Policy recommendations for the contiguous Tisa basin, for national, regional and selected local actions, consequences for EU policies.



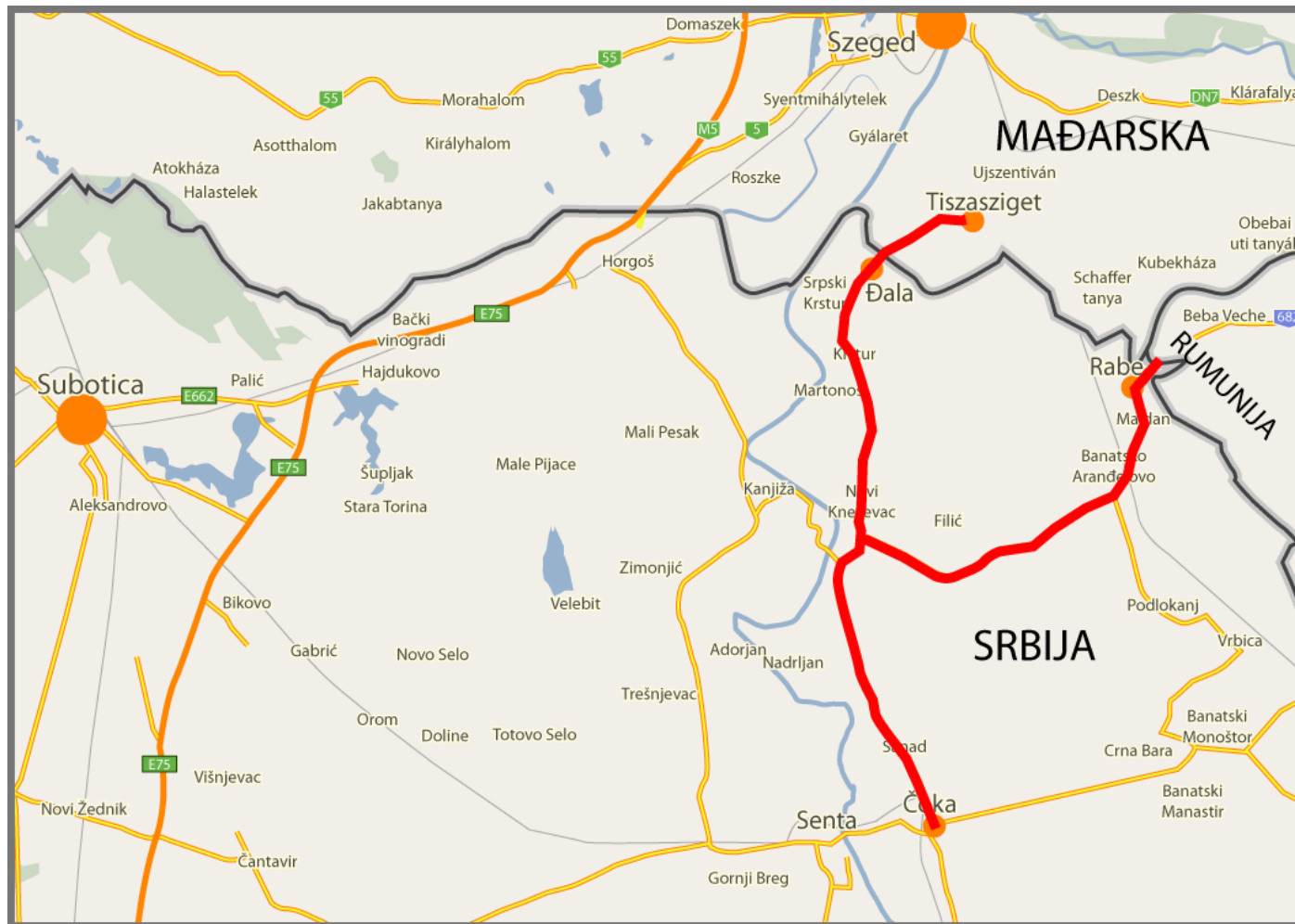
## Rehabilitation Planning of Bácsalmás - Bajmok Cross-Border Connecting



**Project duration:**  
**18 months**  
**Main project**  
**design for**  
**45 km**  
**road section**  
**558.605,00 €**



## Rehabilitation Planning of Tiszásiget-Djula Cross-Border Connecting Road



**Project duration**  
**18 months**  
**Main project**  
**design for**  
**47,8 km**  
**536.742,00€**

## Rehabilitation Planning of Tiszásiget-Djala Cross-Border Connecting Road

REHABILITACIJA PREKOGRAINIČNOG PUTNOG PRAVCA  
TIZSASIGET ĐALA

REHABILITATION OF TIZSASIGET-ĐALA CROSS-BORDER  
CONNECTING ROAD

A TIZSASZIGET-GYÁLA HATÁRON ÁTNYÚLÓ ÚTIRÁNY  
REHABILITÁCIÓJA

Ukupna vrednost projekta/  
Total budget/  
A projekt teljes értéke:

**1.735.460,00 €**

Vodeći partner NIF Zrt./  
Lead beneficiary/  
Vezető kedvezményezett NIF Zrt.:

**849.975,00 €**

Partner na projektu JP ZUV/  
Project partner/  
Projektpartner JP ZUV:

**885.485,00 €**

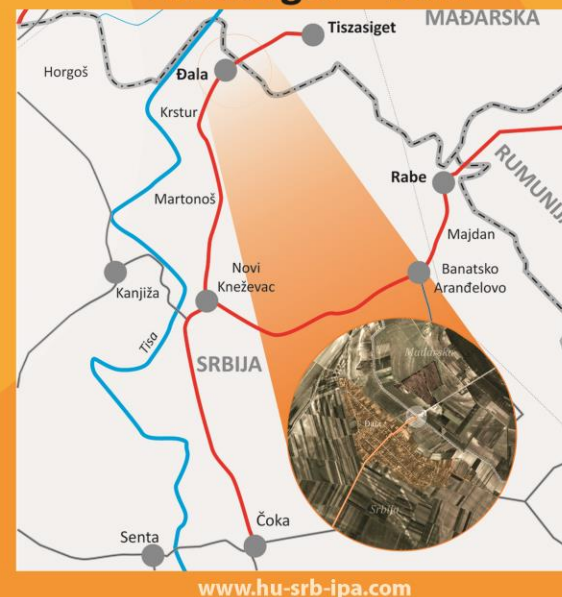
Sopstveno učešće /Own contribution/ Önrész:  
**132.822,75 €**

Donacija EU 85%/  
Community funding (IPA) 85%/  
EU-s támogatás 85%:  
**752.662,25 €**



Mađarska-Srbija  
IPA Prekogranični program

### Rehabilitacija prekograničnog putnog pravca Tiszásiget – Đala



Evropska Unija je kroz projekat *Rehabilitation of Tiszasz-Djala Cross-border Connecting Road*, prepoznala njegov značaj kroz uticaj na lokalno stanovništvo i razvoj pogranične regije.

Izgradnjom odgovarajuće infrastrukture premostiće se dosadašnja slaba saobraćajna povezanost što će imati za rezultat efikasniju razmenu ljudi, dobara i usluga, odnosno ostvarivanje mogućnosti za lakši pristup poslovima, tržištu, nove privredne aktivnosti, razmenu iskustava i znanja - ujednačenost razvoja četiri pogranične oblasti.

A *Rehabilitation of Tiszásiget-Djala Cross-border Connecting Road* projektek jelentőségét az Európai Unió a helyi lakosságra való hatás és a felőlelt régiók fejlesztése révén ismerte fel.

A megfelelő infrastruktúra kiépítésével áthidaljuk az eddigi gyenge közlekedési kapcsolatokat, amely az emberek, a javak és a szolgáltatások hatékonyabb cseréjét, illetve az a tevékenységekhez, a piacoz, az új gazdasági tevékenységekhez való hozzáférés, a tapasztalat- és tudáscsere lehetőségét - a négy határ menti térség egyenletes fejlődését eredményezheti.





## Coordinated Development and Knowledge Exchange on Spatial Planning Methodology

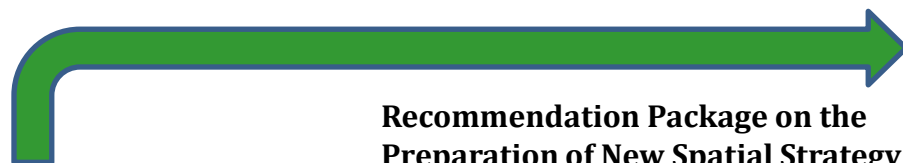
### PROJECT STRUCTURE

#### University of Szeged

An Analysis of Resource Absorption Capacity of The South Great Plain Region



**JOINING METHODOLOGY ON THE COMPLEX AND INTEGRATED SPATIAL DEVELOPMENT OF MARGINALISED AREA AND SETTLEMENTS**



**Recommendation Package on the Preparation of New Spatial Strategy 2014-2020**



#### PE Urban and Spatial Planning Institute of Vojvodina

Analyses on the Economic and Social Status of the Marginalized Settlements in the Border Areas of AP of Vojvodina



**Implementation Programme and the Action Plan**



Thank you for your attention

Phd Tamara Zelenović Vasiljević



**JP Zavod za urbanizam Vojvodine**  
**PE Urban and Spatial Planning Institute Of Vojvodina**

[www.zavurbvo.co.rs](http://www.zavurbvo.co.rs)